

****Business Route 208 from Dean Ridings Ln
to Route 613 will be CLOSED
from 6:00 P.M. to 10:00 P.M.**

Fireworks courtesy of
W.J. Vagos
Companies

Fireworks Launch Area

NO ENTRY

B101

Old Battlefield Boulevard

Vendor Parking

Playgrounds

Courthouse Road

Courthouse Road

Brock Road



Legend

	Event Map Location		Parking
	Emergency Shelter		Handicapped Parking ONLY
	First Aid Station		Restricted Parking
	Emergency Cooling Station		Parking
	Cooling Station		Parking
	Cooling Station		Parking
	Cooling Station		Parking
	Cooling Station		Parking
	Cooling Station		Parking
	Cooling Station		Parking
	Cooling Station		Parking
	Cooling Station		Parking
	Cooling Station		Parking
	Cooling Station		Parking
	Cooling Station		Parking
	Cooling Station		Parking
	Cooling Station		Parking
	Cooling Station		Parking
	Cooling Station		Parking
	Cooling Station		Parking

*Parking Permitted by
Special Permit Only

SPOTSylvania
2016
Horse and Stripes
SPECTACULAR
Saturday, July 2, 2016
3:00-10:00pm

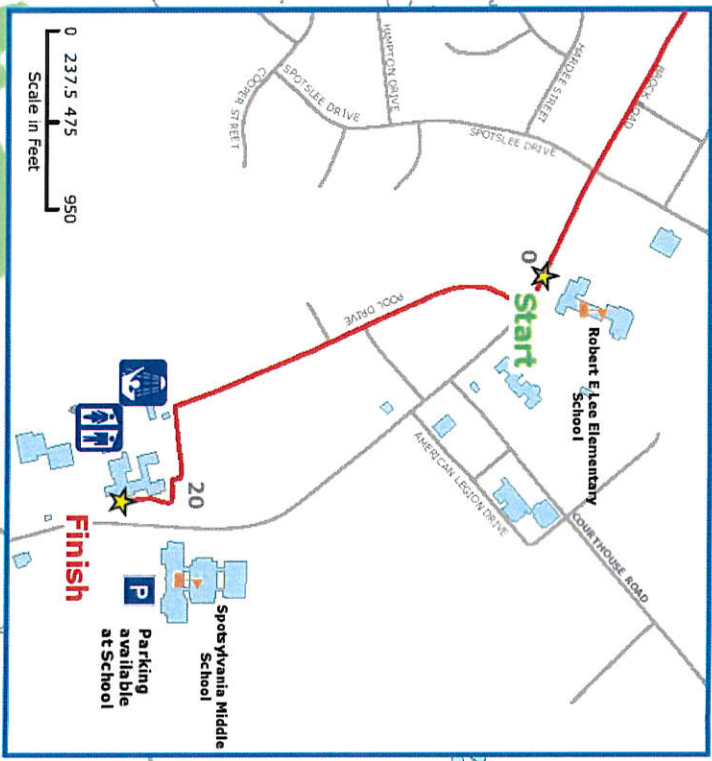
Specialty Vehicle Co.
 10000 W. 10th Ave. #100
 Denver, CO 80202
 Phone 2014

NOTICE:
Rte 208 (Courthouse Road Bypass)
& Bus Rte 208 & Rte 613 (Courthouse Rd./Brock Rd.)
to Massaponax Church Rd.
will be CLOSED from 9:00 P.M. to 10:00 P.M.
for fireworks display.

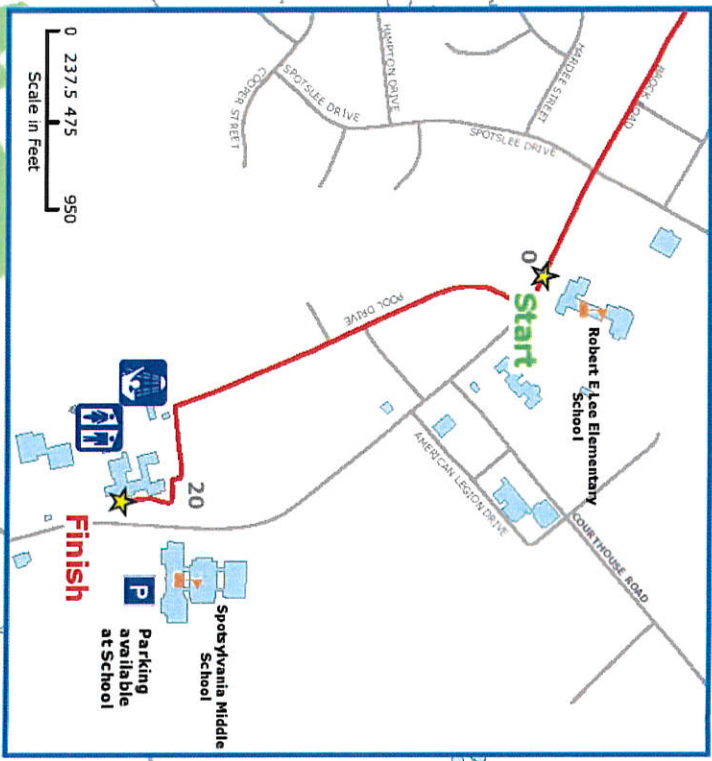


Map of the Spotsylvania County 5K route. The route is a red line starting at Robert E. Lee Elementary School (marked with a yellow star and 'Start') and ending at Spotsylvania Middle School (marked with a yellow star and 'Finish'). The route passes through a park area (marked with a green star and '20'). A scale bar indicates distances of 0, 237.5, 475, and 950 feet. A parking area is marked with a 'P' and 'Parking available at School'.

-
- Map of the Spotsylvania County 5K route. The route is marked with a red line, starting at Robert E. Lee Elementary School (marked with a yellow star and 'Start') and ending at Spotsylvania Middle School (marked with a yellow star and 'Finish'). The route passes through a park area. A scale bar indicates distances in feet (0, 237.5, 475, 950).

[illegible][illegible]

Map of the Spotsylvania County 5K route. The route is marked with a red line, starting at Robert E. Lee Elementary School (marked with a yellow star and 'Start') and ending at Spotsylvania Middle School (marked with a yellow star and 'Finish'). The route passes through a park area. A scale bar indicates distances in feet (0, 237.5, 475, 950).



2016 Christmas Parade

A Hollywood Holiday

December 3rd, 2016

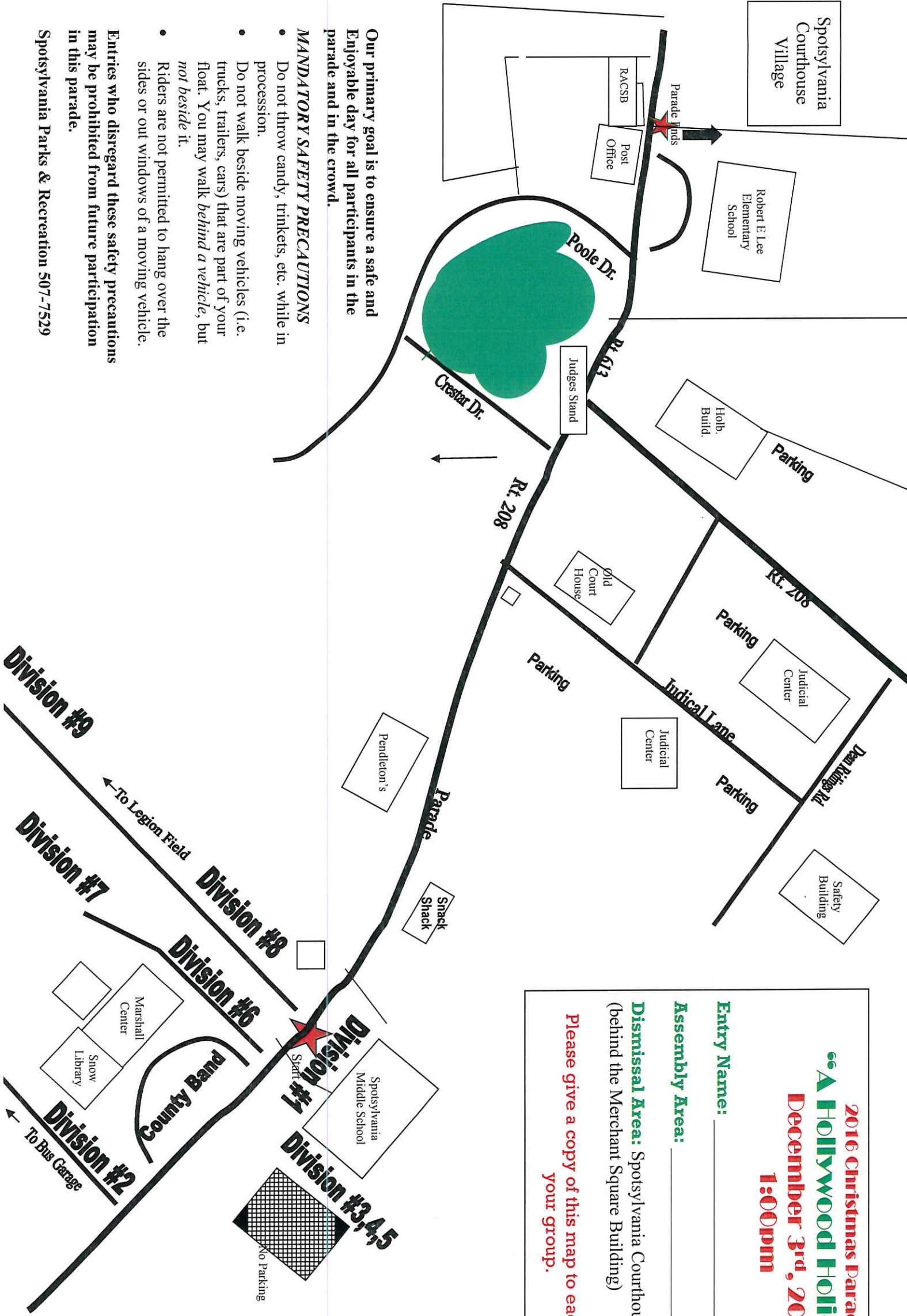
1:00pm

Entry Name: _____

Assembly Area: _____

Dismissal Area: Spotsylvania Courthouse Village
(behind the Merchant Square Building)

Please give a copy of this map to each member of
your group.



Our primary goal is to ensure a safe and Enjoyable day for all participants in the parade and in the crowd.

MANDATORY SAFETY PRECAUTIONS

- Do not throw candy, trinkets, etc. while in procession.
- Do not walk beside moving vehicles (i.e. trucks, trailers, cars) that are part of your float. You may walk *behind a vehicle*, but *not beside* it.
- Riders are not permitted to hang over the sides or out windows of a moving vehicle.

Entries who disregard these safety precautions may be prohibited from future participation in this parade.

Spotsylvania Parks & Recreation 507-7529